





Golf Cart Zones

Legend

-  Golfcart Crossing
-  Route for Land-locked areas to access permitted areas
-  Prohibited Streets
-  Golf Cart Zones Boundary

Golf Cart Zones

-  Eastside
-  Westside

The intersection of Historic Goldsboro Boulevard and French Avenue and the intersection of 15th Street and French Avenue are the only authorized crossing points between Eastside and Westside Golf Cart areas.

Golf Carts are not allowed in any city park other than designated parking areas.

Golf Carts must follow all traffic rules.

Crossings may be made on 3rd Street (North/South), Celery Avenue (North/South), 20th Street (North/South), Sanford Avenue (East/West) and Mellonville Avenue (East/West) at intersections with traffic control devices. Golf carts presently landlocked in the 24th Street areas of Orange Avenue, Willow Avenue, and Bay Avenue will follow the designated path to access downtown areas.

Golf carts may use 24th Street and the City Park to reach Mellonville Avenue. Golf carts are allowed to cross Mellonville Avenue at 24th Street and continue to Bel Air Boulevard, Bel Air Boulevard to Adams Street, Adams Street to Crescent Street. Golf carts can cross over Mellonville Avenue to Rosalia Drive. Golf carts can use Locust Avenue to access downtown.

Golf cart crossing at Mellonville Avenue and East 11th Street is to access Memorial Stadium only.

